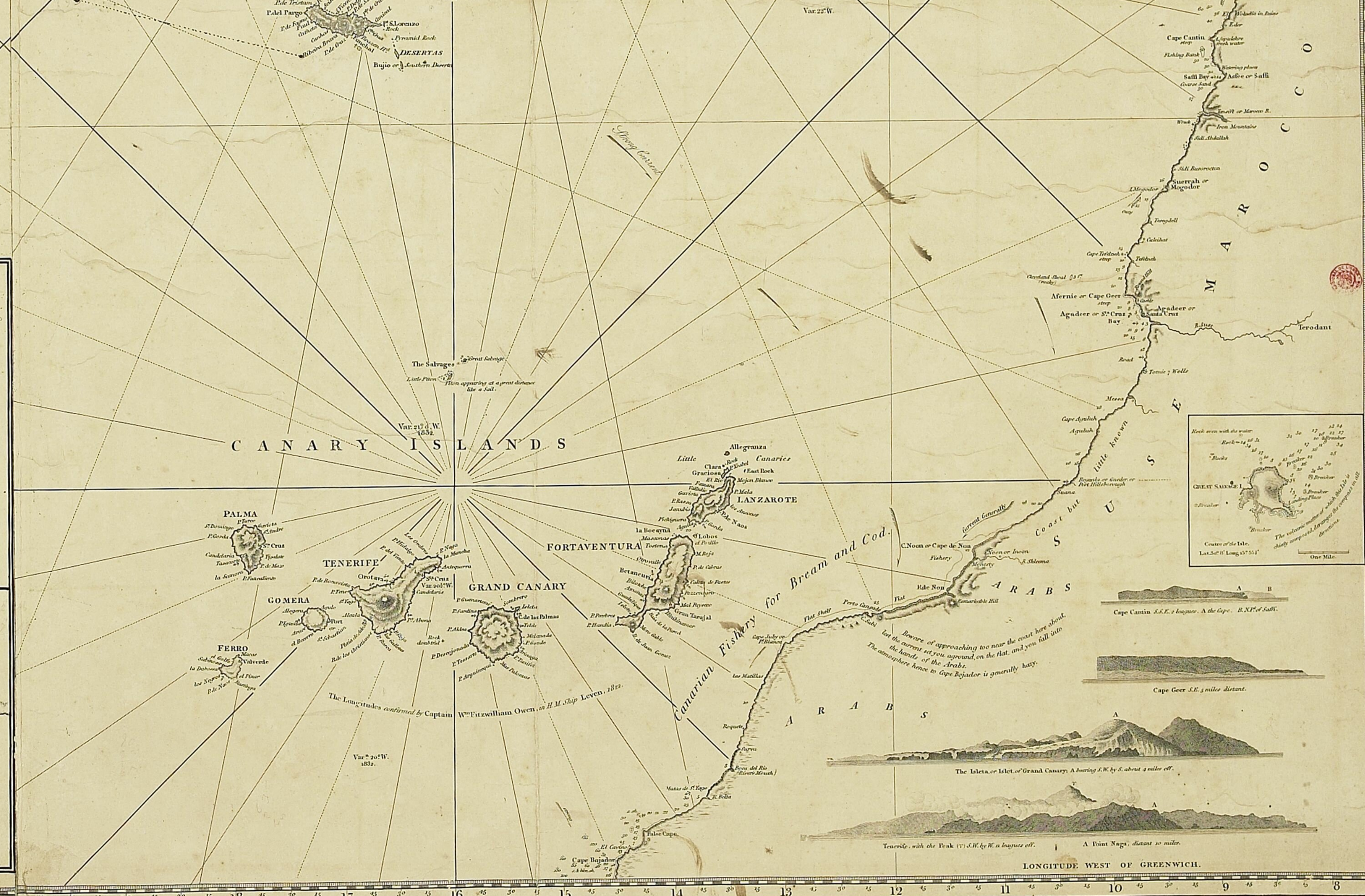
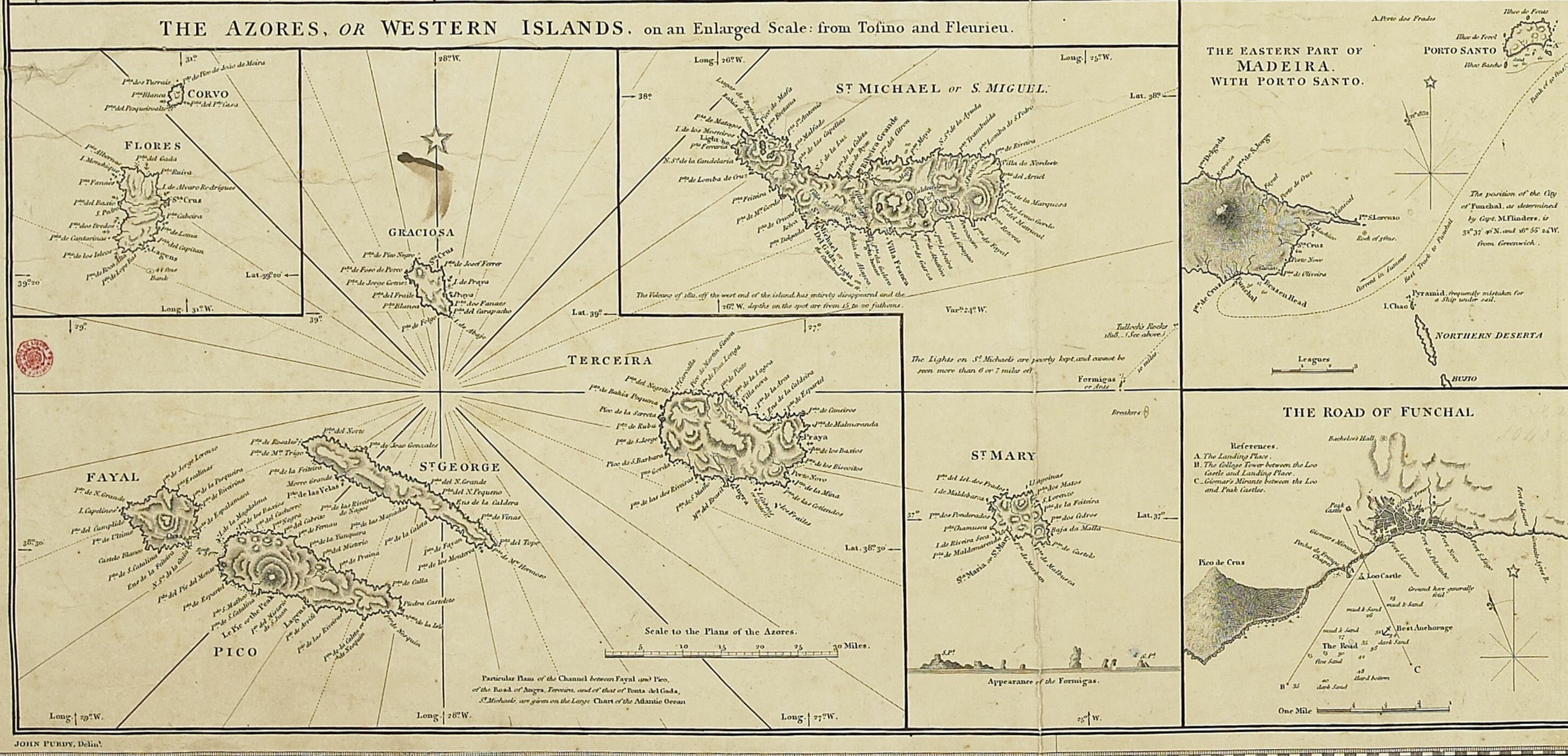
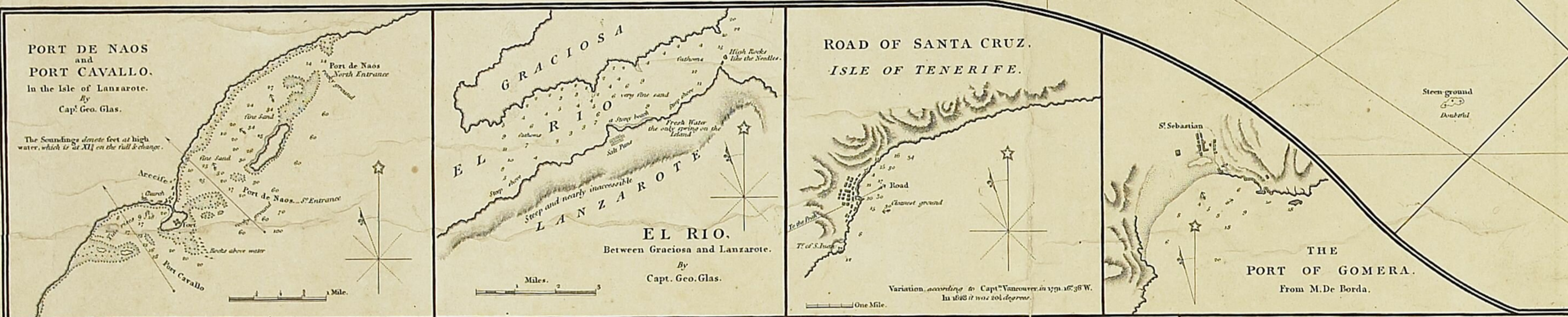


New Chart
OF THE
AZORES, OR WESTERN ISLANDS,
MADEIRA, THE CANARY ISLANDS,
AND PART OF THE COASTS OF
PORTUGAL AND AFRICA
BETWEEN THE BORLINGS AND CAPE BOJADOR.

Published by R^o HOLMES LAURIE, CHARTSELLER to the ADMIRALTY, &c. &c. No. 53 Fleet Street, London:
21st Jan^y 1842.



A Complete Description of the Sailing Directions for all the Islands, &c. published in this Chart, may be found in the Memoirs, Descriptions, and Explanation, which accompany the New Chart of the Atlantic Ocean, lately published by H.M.S. Navy.