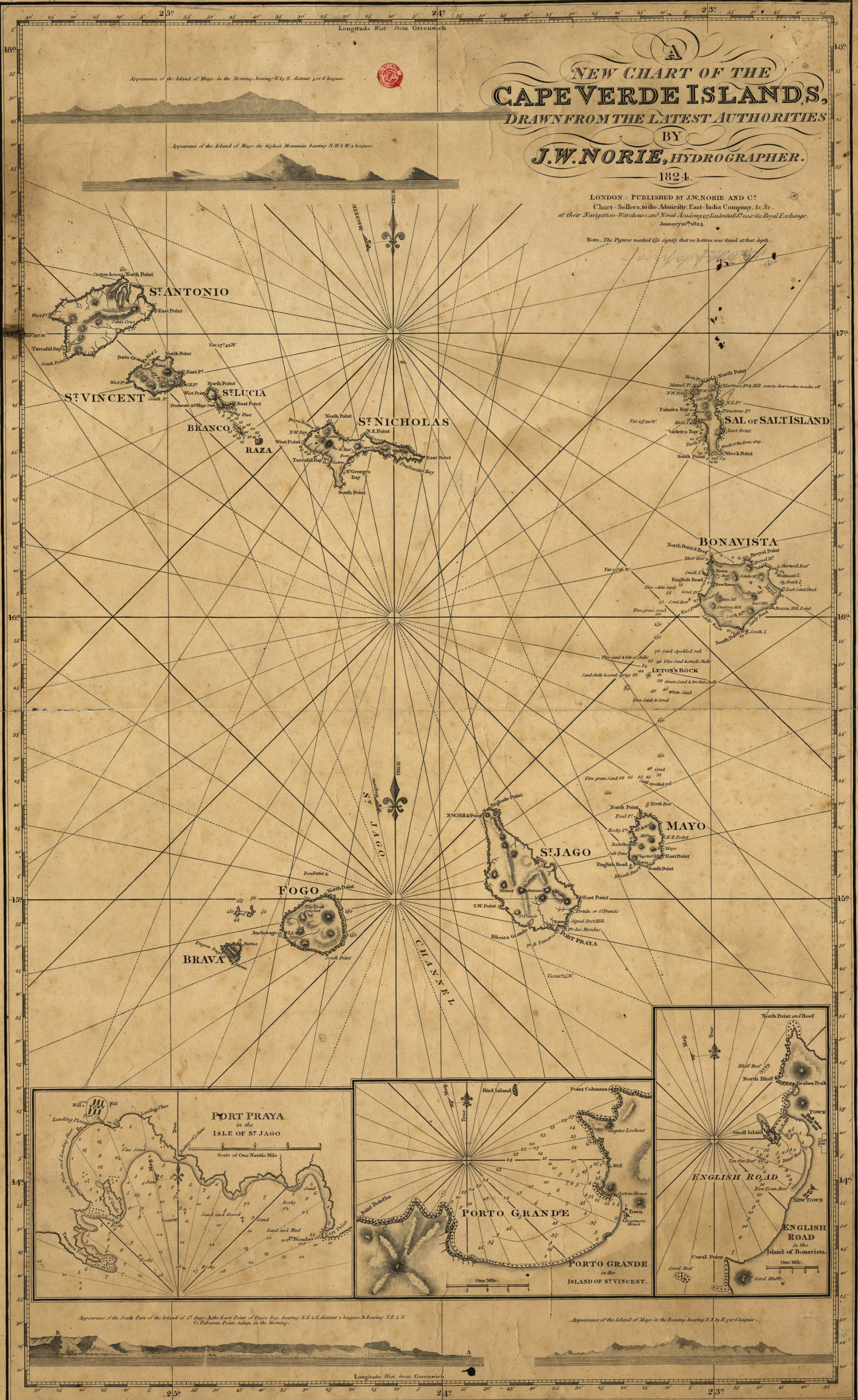


A
NEW CHART OF THE
CAPE VERDE ISLANDS,
 DRAWN FROM THE LATEST AUTHORITIES
 BY
J.W. NORIE, HYDROGRAPHER.
 1824.

LONDON: PUBLISHED BY J.W. NORIE AND CO.
 Chart-Sellers to the Admiralty, East-India Company, &c. &c.
 at their Navigation-Warehouse, and Naval Academy, Londonwall's, near the Royal Exchange.
 January 10th 1824.

Note: The Figure marked 130 signify that no bottom was found at that depth.



Appearance of the Island of Mayo in the Morning, bearing W. by N. distant 5 or 6 leagues.

Appearance of the Island of Mayo the highest Mountain bearing N.W. & W. 4 leagues.



ST ANTONIO

ST VINCENT

ST LUCIA

ST NICHOLAS

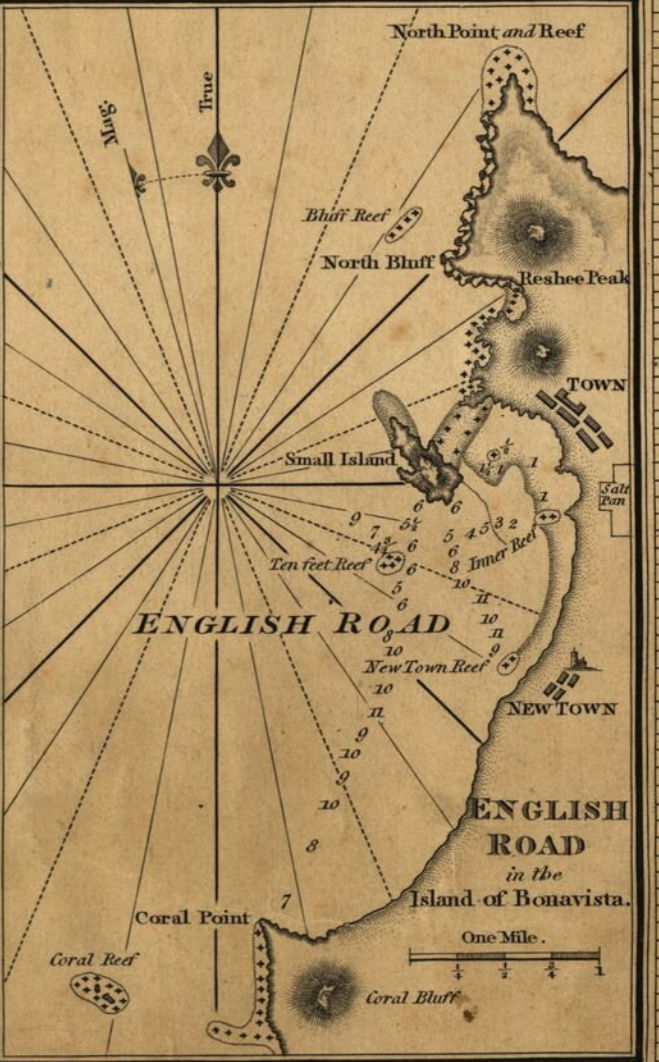
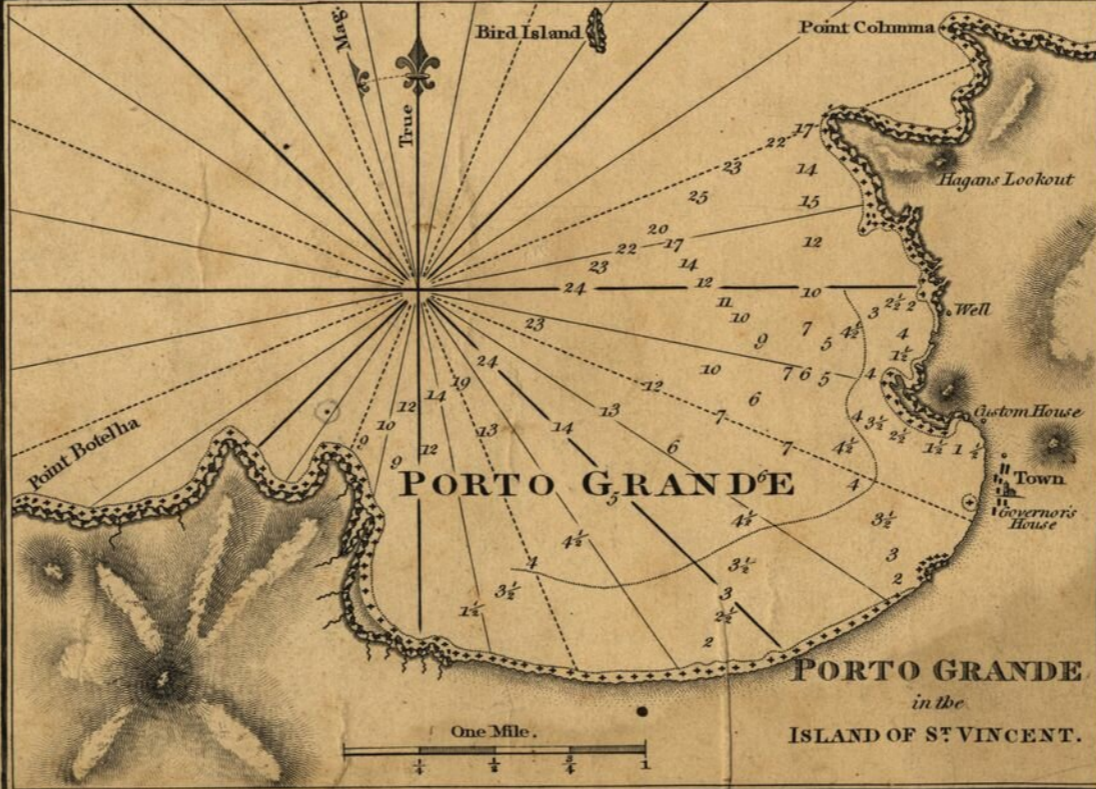
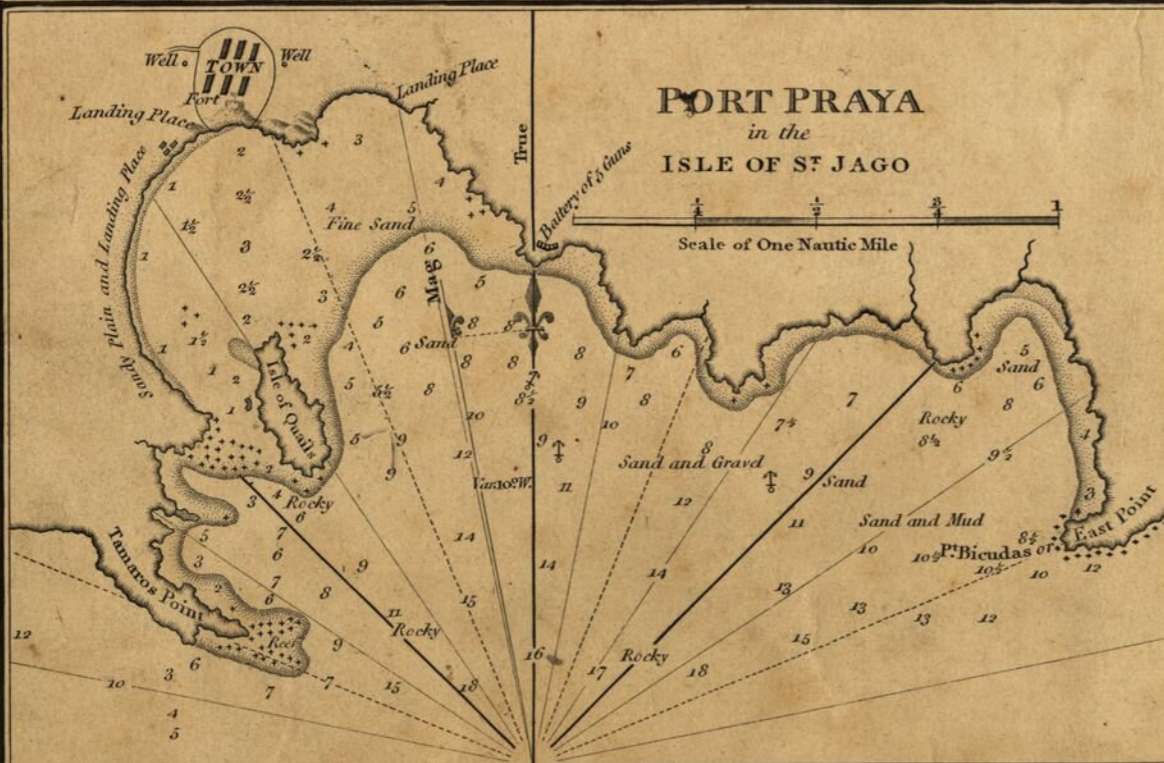
BONAVISTA

MAYO

ST JAGO

FOGO

BRAVA



Appearance of the South Part of the Island of St. Jago, Nth. East Point of Praya Bay, bearing N.E. & E. distant 2 leagues, B. bearing N.E. & N. C. Tabara Point, taken in the Morning.



Appearance of the Island of Mayo in the Evening, bearing N.E. by N. 5 or 6 leagues.



CC505A