



WESTERN

BAY OF BISCAY

GULF OF LION

OR

ATLANTIC

SEA

OCEAN

SPAIN and PORTUGAL, divided into their respective KINGDOMS and PROVINCES, from the Spanish and Portuguese Provincial Maps. London.

Published by W. Faden, Geographer to His Majesty and to H.R.H. the Prince of Wales



Meridian of London. Degrees of Longitude East 3 of London.





Collioure

Rosas

Palamos

PERPIGNAN

LON

Girona

Palamos

Cataluña

Cataluña

Cataluña

Cataluña

Cataluña

Cataluña

Cataluña

Cataluña

Cataluña

MARCELONA

de Regat R.

41

S E A

MINORCA

C. de la Cimillera

C. de Formigosa

C. de la Cinda

C. de la Cinda

C. de la Cinda

C. de la Cinda

C. de la Cinda

C. de la Cinda

C. de la Cinda

C. de la Cinda

C. de la Cinda

40

MALLORCA

Puerto de Soller

Soller

Soller

Soller

Alcudia

Alcudia

Alcudia

Alcudia

Alcudia

Alcudia

Alcudia

Alcudia

Alcudia

Alcudia

Alcudia

Alcudia

Alcudia

Alcudia

Alcudia

Alcudia

Alcudia

Alcudia

Alcudia

Alcudia

Alcudia

Alcudia

Alcudia

Alcudia

Alcudia

Alcudia

Alcudia

Alcudia

Alcudia

Alcudia

Alcudia

Alcudia

Alcudia

Alcudia

Alcudia

Alcudia

Alcudia

Alcudia

Alcudia

Alcudia

Alcudia

Alcudia

Alcudia

Alcudia

Alcudia

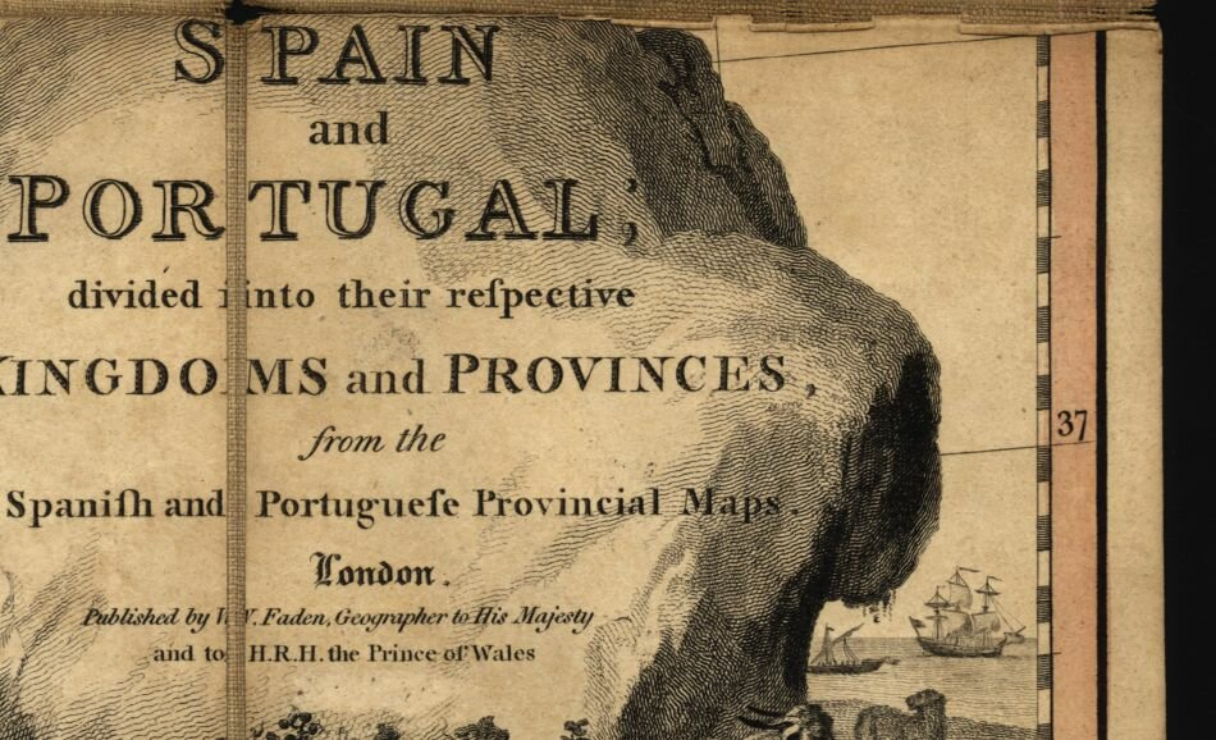
Alcudia

Alcudia

Alcudia

Alcudia

Alcudia



SPAIN
and
PORTUGAL;
divided into their respective
KINGDOMS and PROVINCES,

from the
Spanish and Portuguese Provincial Maps.


London.

Published by W. Faden, Geographer to His Majesty
and to H.R.H. the Prince of Wales




S CALES


each of 7572 Vanis.




of 5000 Vanis.



Nautic or Italian Miles, 60 to a Degree.



English Statute Miles, 69½ to a Degree.



2 Degrees of Longitude East 3 of London.

4