



Scale of Feet.

500

1000

Scale of Chains

Patent

C O M M O

Scale of Chains.



ROPE MANUFACTORY

BOW CUT
LEA

M^r Youngs Rope Ground

ON LANE

IELDS

FIELD

LANE

3 files

White Lead Works

Anna Place

M^r Stokes

M^r Conant

M^r Richardsons
Timber Yard

Limehouse
Church

Green Pollar & Limehouse

M^r Rich's

M^r Ri Smith

Annexed Pla.

ROPE



Island

M^r Rich's
Cooperage

S^r Sail Cloth
Manuf.^y

ROPE MAKERS FIELDS

GUN LANE

Limehouse Causeway

Mitchell's Rope Walk

penny fields

Duke Street

Distillery

Long Alln Dock

Limehouse Floe
Stairs

Cos
& Cutting

3 Miles

510 Feet

U

U

E

L

12

14

9

12

13

M E 10

R O

14

18

18

5

70

1

11

12

13

14

15

16

17

18

19

20

21

22

23

24

25

26

27

28

29

30

31

32

33

34

35

36

37

38

39

40

41

42

43

44

45

46

47

48

49

50

51

52

53

54

55

56

57

58

59

60

61

62

63

64

65

66

67

68

69

70

71

72

73

74

75

76

77

78

79

80

81

82

83

84

85

86

87

88

89

90

91

92

93

94

95

96

97

98

99

100

101

102

103

104

105

106

107

108

109

110

111

112

113

114

115

116

117

118

119

120

121

122

123

124

125

126

127

128

129

130

131

132

133

134

135

136

137

138

139

140

141

142

143

144

145

146

147

148

149

150

151

152

153

154

155

156

157

158

159

160

161

162

163

164

165

166

167

168

169

170

171

172

173

174

175

176

177

178

179

180

181

182

183

184

185

186

187

188

189

190

191

192

193

194

195

196

197

198

199

200

201

202

203

204

205

206

207

208

209

210

211

212

213

214

215

216

217

218

219

220

221

222

223

224

225

226

227

228

229

230

231

232

233

234

235

236

237

238

239

240

241

242

243

244

245

246

247

248

249

250

251

252

253

254

255

256

257

258

259

260

261

262

263

264

265

266

267

268

269

270

271

272

273

274

275

276

277

278

279

280

281

282

283

284

285

286

287

288

289

290

291

292



OTHER WITH THE

Cutolds Point

Linen Sta

Cutting

Entrance Bason
2 Acres

Hills Shop

M. Hills Garden


Yard

Dye Wood W


400 Feet

H
O
L
E

18
15
13 1/2
9
5
13
14
8
12
10
6
10
13
8
12
13
10



1, 42




M O N





T

L D S



Common Sewer

Boundary between Poplar & Bromley

B O W

M. Masterton

GARDEN


M. R. Smith

GARDEN GROUND

M. Wade

with

M. P.



WEST INDIA DOCKS

Capable of accommodating 300 Ships of 300 Tons Burthen.
Dock for unloading Inwards

30 Acres

Rum Warehouse 404.0
Coffee Warehouse 200.0
Rum Warehouse 404.0

Situations for Warehouses

Mahogany Wharf

DOCKS

Dock for loading Outwards



24 Acres

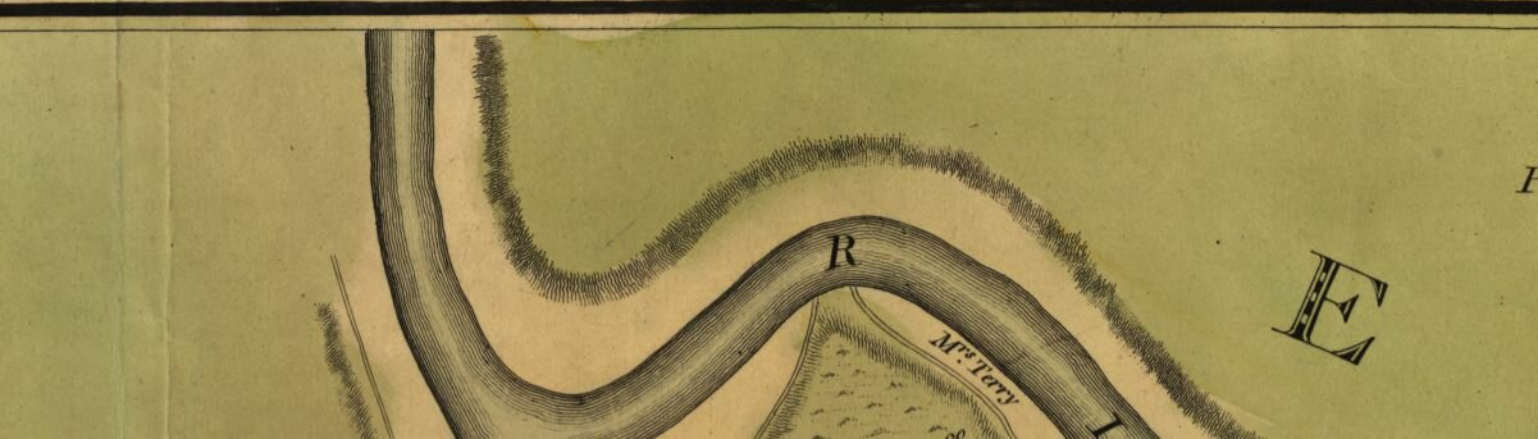

Situations for Warehouses

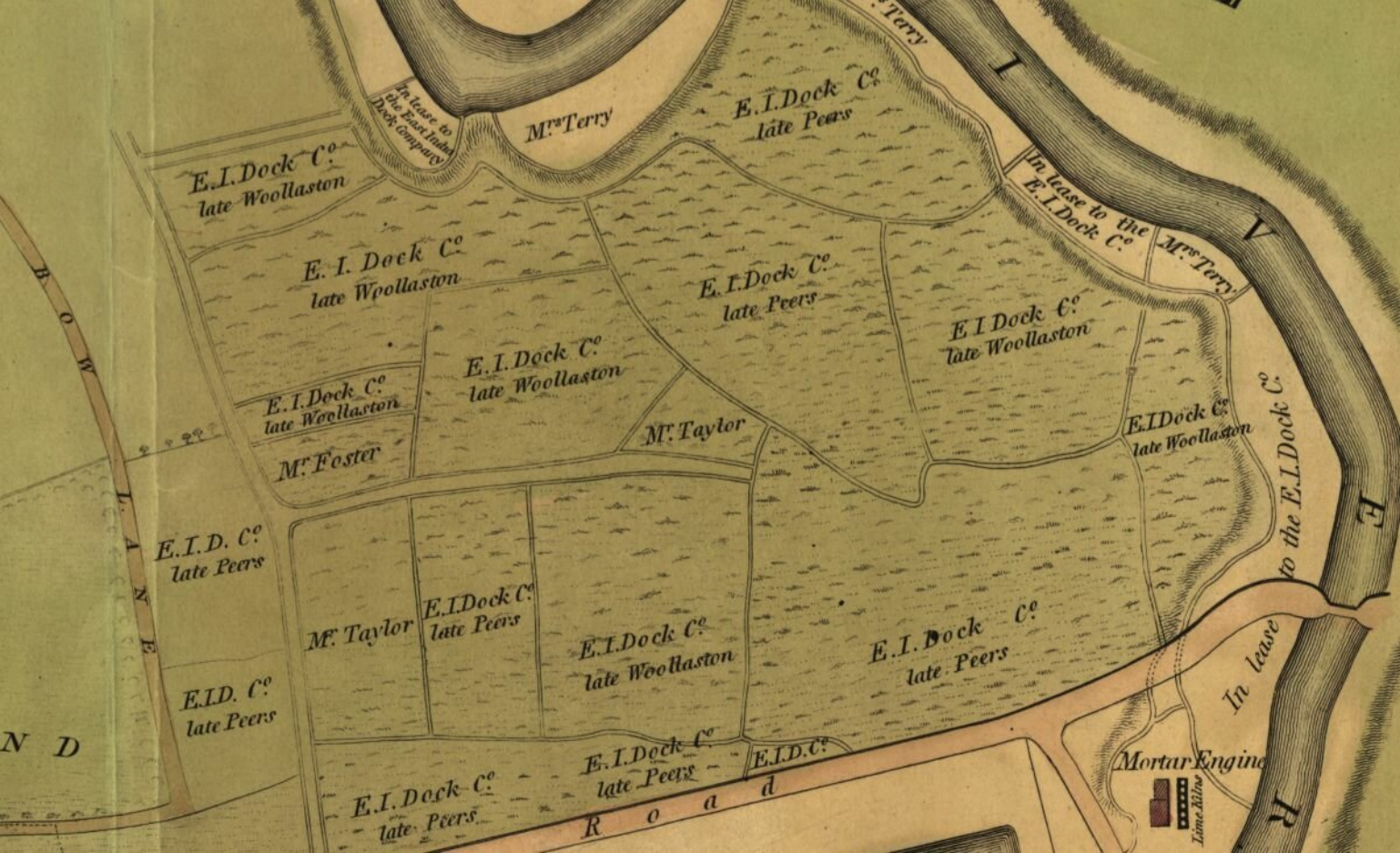
Entrance Bason
6 Acres

W.I. DOCK C^o

C
A
N
A
L







E.I. Dock Co
late Woollaston

E. I. Dock Co
late Wpollaston

E. I. Dock Co
late Woollaston

Mr. Foster

E. I. D. Co
late Peers

E. I. D. Co
late Peers

Mr. Taylor
E. I. Dock Co
late Peers

E. I. Dock Co
late Woollaston

E. I. Dock Co
late Peers

E. I. Dock Co
late Peers

E. I. D. Co

Mr. Terry

E. I. Dock Co
late Peers

E. I. Dock Co
late Peers

Mr. Taylor

E. I. Dock Co
late Woollaston

E. I. Dock Co
late Woollaston

Mortar Engine

Lime kilns

In lease to
the East India
Dock Company

In lease to the
E. I. Dock Co

Mr. Terry

In lease
to the E. I. Dock Co

In lease



E.I. Dock C^o
late Peers

R o a d

3 1/2 Miles

M^r Wells

E.I. Dock C^o
late Peers

E.I. Dock C^o
late Peers

Quay

Dock for unloading Inwards 18 Acres

EAST INDIA

to accommodate 84 Ships of 800 tons.

660 Feet

410 Feet

Quay

Boundary Wall

Warehouses for Rigging and Stores.

760 feet

DOCK S

Dock for loading Outwards 9 Acres

Pump Engine

Entrance Bason
2 1/2 Acres

Naval Row

PERRY WELLS & Co's
SHIP YARD

Dock

Old Dock

E.I. Dock C^o

LANDS belonging to the WEST

A L L



EXPLANATION

WEST INDIA DOCKS.— The fund by which they were executed, and the proprietors are also repaid in the same manner. The business of the Dock is £1,100,000. By the Act of Parliament all West India produce coming to the Port of London, must be unloaded inwards, and its bottom is 5 fathoms under low water in the River. The business of the Dock is conducted by 21 Directors, of whom 13 are chosen from among the proprietors of the Dock, and 8 from the proprietors of the East India Docks. The manner of raising the fund, and that of the other Docks. The first stone of the Dock wall was laid Mar: 4th 1701. The business of the Dock is conducted by 21 Directors, of whom 13 are chosen from among the proprietors of the Dock, and 8 from the proprietors of the East India Docks. The manner of raising the fund, and that of the other Docks. The first stone of the Dock wall was laid Mar: 4th 1701. The business of the Dock is conducted by 21 Directors, of whom 13 are chosen from among the proprietors of the Dock, and 8 from the proprietors of the East India Docks. The manner of raising the fund, and that of the other Docks. The first stone of the Dock wall was laid Mar: 4th 1701.



East India produce, coming to the Port of London, must be un-
Docks, which are now the Corp^o: property. The depth of water
£300,000. Their business is conducted by 13 Directors, of w^ho
THE CANAL on the South side of the West India Docks, intende
of Dogs, is now also compleated. Its depth is about 24 f^ot
of the nation, and is reimbursed by a small tax, upon al
and an additional rate to be paid by all ships which go thro
the Corporation, of the City of London. The sum already ra