

# BUFELSDOORN ESTATE & GOLD MINING CO. LP

SECTION OF MINE.


As at 31<sup>st</sup> Nov. 1894.

## Buffelsdoorn Milling Record.


- 10 Stamps (from 1st May, 1890, to 28th February, 1891) — 9,944 tons crushed: Gold yield, 4,080 oz.
- 25 Stamps (from 1st March, 1891, to 31st August, 1893) — 33,548 tons crushed: Gold yield, 15,870 oz.
- 40 Stamps (from 1st September, 1893, to 31st March, 1894) — 39,492 tons crushed: Gold yield, 19,466 oz.
- 70 Stamps (from 1st April, 1894, to 31st December, 1894) — 89,600 tons crushed: Gold yield, 39,000 oz.



Scale for Section



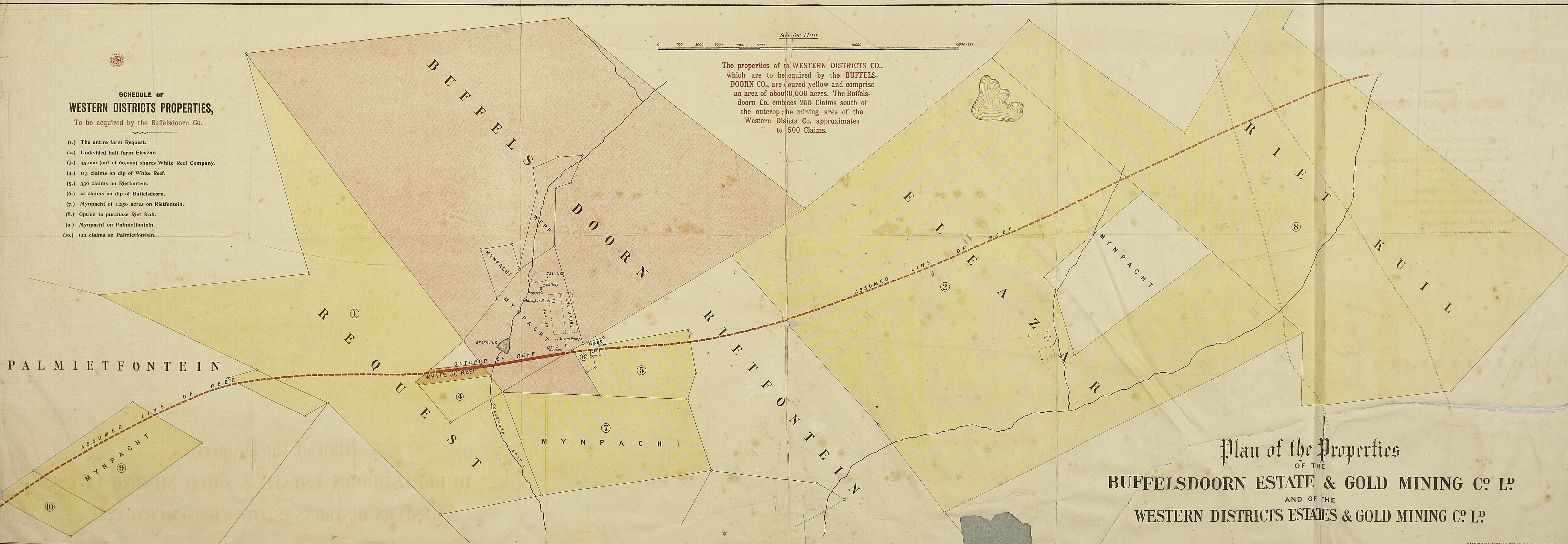
Scale for Plan



The properties of the WESTERN DISTRICTS CO., which are to be acquired by the BUFELSDOORN CO., are colored yellow and comprise an area of about 10,000 acres. The Buffelsdoorn Co. embraces 256 Claims south of the outcrop; the mining area of the Western Districts Co. approximates to 500 Claims.

### SCHEDULE OF WESTERN DISTRICTS PROPERTIES, To be acquired by the Buffelsdoorn Co.

- (1.) The entire farm Request.
- (2.) Undivided half farm Eleazar.
- (3.) 45,000 (out of 60,000) shares White Reef Company.
- (4.) 113 claims on dip of White Reef.
- (5.) 336 claims on Rietfontein.
- (6.) 21 claims on dip of Buffelsdoorn.
- (7.) Mynpacht of 1,250 acres on Rietfontein.
- (8.) Option to purchase Riet Kull.
- (9.) Mynpacht on Palmietfontein.
- (10.) 132 claims on Palmietfontein.



Plan of the Properties  
OF THE  
**BUFELSDOORN ESTATE & GOLD MINING CO. LP**  
AND OF THE  
**WESTERN DISTRICTS ESTATES & GOLD MINING CO. LP**