




AZORES

SANTA MARIA AND THE FORMIGAS

SURVEYED BY CAPT. A. T. E. VIDAL, R. N.

1843

H. W. E. & C. at Villa do Porto XIIth 15th Sprise 6 feet.



colours, g. gravel, r. rock, s. sand, sh. shells, st. stones.

SOUNDINGS IN FATHOMS

Bearings to the Tiers are Magnetic.

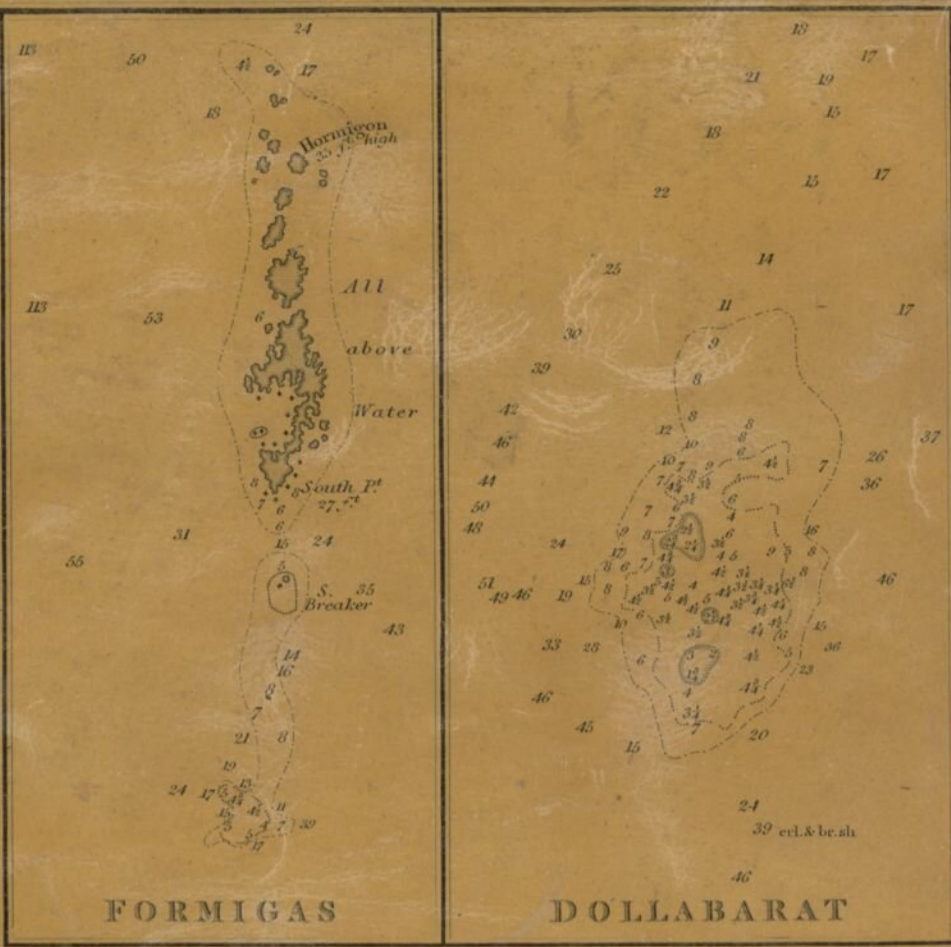
Figures on the Land show the height in feet.

Magnetic Variation in 1850,

decreasing about 3' annually.



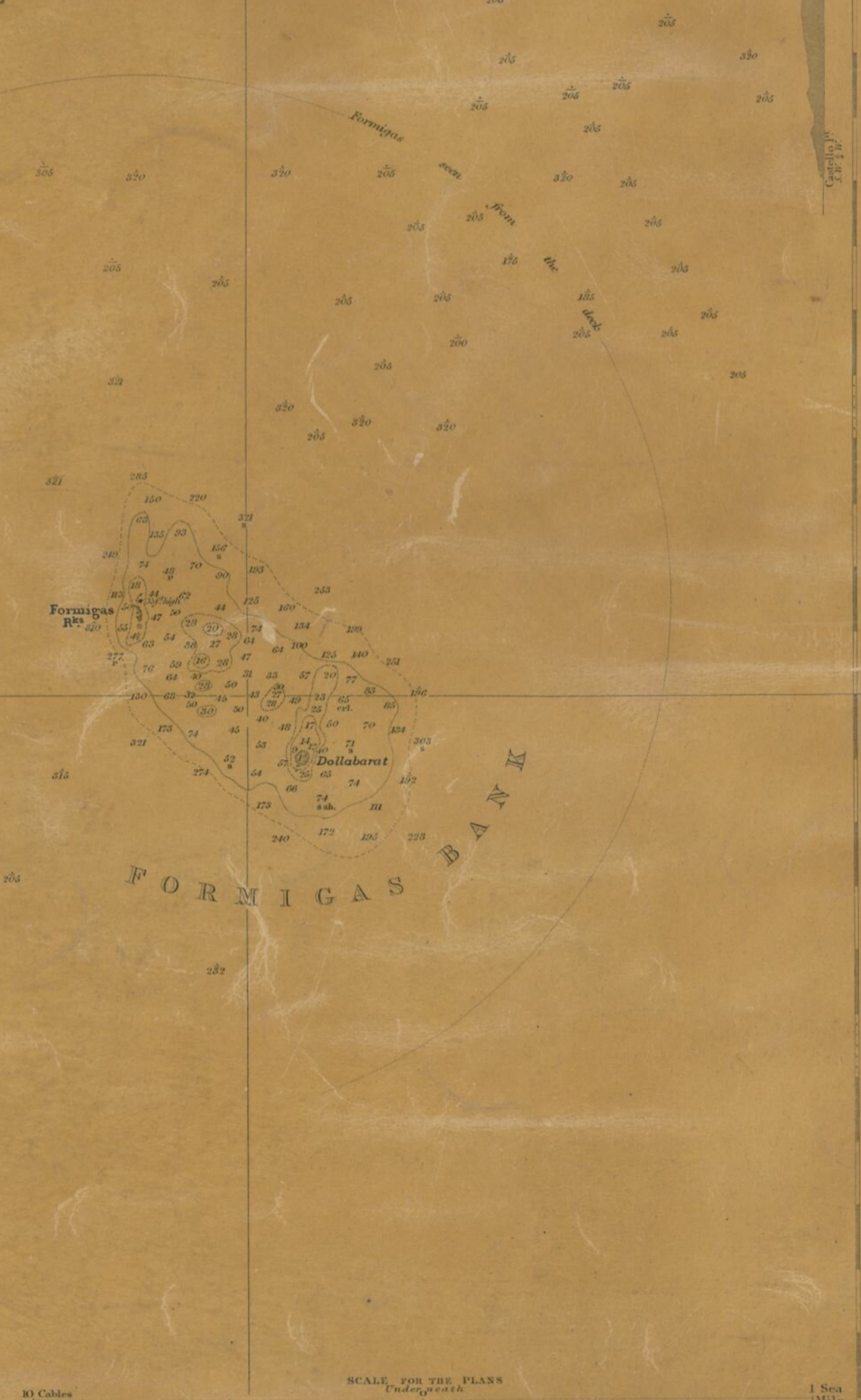

211317



FORMIGAS

DOLLABARAT

Scale for the above Plans



SCALE FOR THE PLANS

10 Cables

1 Sea Mile



SANTA MARIA



25° Longitude West from Greenwich